PROPOSED INDUSTRIAL DEVELOPMENT

6 HOMESTEAD DRIVE, STAPYLTON

Landscape Works Package

Prepared

By

agla

For

ENGAGE®

ANDREW GOLD LANDSCAPE ARCHITECTURE

PO BOX 5220
MT GRAVATT EAST
QLD 4122

T 07 3420 0006
M 0405 389 243
E andrew@agla.com.au

GENERAL NOTES:

1. Read all landscape drawings and specifications and clarify any discrepancies with the Project Manager prior to undertaking works.
2. All work practices shall comply with the Occupational Health and Safety Act 2004 and all relevant regulations and codes of practice.
3. The location of the site compound and area for stockpiling of materials is to be agreed on site and authorized by the Project Manager prior to the commencement of works.
4. The site is to be secured for the full duration of works at the Contractor's expense.
5. The Contractors must check all dimensions and levels on site. The proposed works must match into existing site levels where they interface with existing conditions.
6. The Contractor is to locate and confirm all existing services and service covers, whether shown on the drawing or not, prior to the commencement of works. The Contractor shall contact Dial Before You Dig to obtain any relevant service information prior to the commencement of works.
7. The Contractor is responsible for retaining, protecting and repairing any damage to all existing services, service covers etc. The Contractor shall advise the Project Manager of any required alternations.
8. Confirm all pit levels and resolve any discrepancies with the Project Manager prior to undertaking the works.
9. All levels are to be approved on site by the Project Manager at setout prior to undertaking the works.
10. All surface levels nominated on the plans are finished surface levels. The Contractor must include excavation, trimming and grading to appropriate sub-grade levels to achieve specified depth and adequate drainage of softfall mulch.

ISSUE	DATE	REASON
C	24/09/26	AMENDMENTS AS REQUIRED
B	12/05/26	UPDATED SITE PLAN
A	04/09/25	SUBMISSION TO CoGCC

THIS DRAWING HAS BEEN PREPARED WITH ALL CARE FROM BASE INFORMATION AVAILABLE AT THE TIME OF PREPARATION. ALL EXISTING AND RETAINED ELEMENTS ARE SHOWN INDICATIVELY ONLY. THE LOCATION OF THESE ELEMENTS ARE BASED FROM SURVEY INFORMATION. ALL PLANS AND DETAILS ARE TO BE READ IN CONJUNCTION WITH ALL RELEVANT CONSULTANT'S DOCUMENTATION PACKAGES, INCLUDING (BUT NOT LIMITED TO) ARCHITECTURAL, CIVIL, STRUCTURAL, HYDRAULIC, ELECTRICAL, LIGHTING AND SIGNAGE DOCUMENTATION. ALL ABOVE AND BELOW GROUND SERVICE LOCATIONS ARE SHOWN INDICATIVELY. REFER TO THE RELEVANT ENGINEERS DRAWINGS AS REQUIRED. ALL DIMENSIONS ARE TO BE VERIFIED ON SITE.

PROPOSED INDUSTRIAL DEVELOPMENT
6 HOMESTEAD DRIVE, STAPYLTON

COVER SHEET

JOB No.	DWG No.	ISSUE	DRAWN BY	CHECKED BY
25.219	000	C	CP / HF	AG

NOT FOR CONSTRUCTION

LANDSCAPE NOTES

GENERAL NOTES

A. ARCHITECTURAL WORKS INFORMATION
Refer to Architect's drawings for all information contained within these documents related to and nominated as Architectural Works. This includes all hardscape items such as paving, outdoor structures / shelters, walls and fencing. Architectural Works information contained within these documents are indicative only and not for construction or certification purposes.

B. CIVIL WORKS INFORMATION
Refer to Civil Engineer's drawings for all information contained within these documents related to and nominated as Civil Works. Civil Works information contained within these documents are indicative only and not for construction or certification purposes.

C. STRUCTURAL WORKS INFORMATION
Refer to Structural Engineer's drawings for all information contained within these documents related to and nominated as Structural Works. This includes retaining walls. Structural Works information contained within these documents are indicative only and not for construction or certification purposes.

D. ELECTRICAL WORKS INFORMATION
Refer to Electrical Engineer's drawings for all information contained within these documents related to and nominated as Electrical Works. Electrical Works information contained within these documents are indicative and not for construction or certification purposes.

E. HYDRAULIC WORKS INFORMATION
Refer to Hydraulic Engineer's drawings for all information contained within these documents related to and nominated as Hydraulic Works. Hydraulic Works information contained within these documents are indicative only and not for construction or certification purposes.

LANDSCAPE SPECIFICATION NOTES

LEVELS - GENERAL NOTES

When setting out lines & levels ensure the accurate formation of grades & crossfalls leading to drains to enable surplus water to reach the drainage system and to prevent potential erosion channels. Ponding is unacceptable.

Minimum crossfalls are as follows:
- Paving and artificial grass 1:75
- Grassed and mulched garden areas 1:50

Maximum crossfalls are as follows:
- Paving 1:40
- Grassed areas 1:5
- Mulched garden areas 1:3

Finish organic mulch surfaces adjacent paving surfaces and / or edging. Finish lawn surfaces flush with adjacent paving surfaces and / or edging. Ensure adequate falls in finished surface levels *away* from buildings to drainage collection points (eg, field inlets, etc).

SUBSOIL DRAINAGE - GENERAL NOTES

Ensure adequate subsoil drainage elsewhere by installing suitable agricultural drainage systems where necessary, and especially in areas subjected to site excavation works including retaining walls.

Lay subsoil drains in: -
- Garden beds that are adjacent to buildings surrounded on all sides by pavements or in any garden beds where water is likely to pond;
- In any grassed areas where water is likely to sit and be unable to disperse quickly
- Behind retaining walls and raised kerbs
- In locations as shown on the drawings

Unless otherwise specified, all subsoil drains shall be corrugated, 90mm slotted PVC contour pipe, wrapped in Bidum V14 filter cloth or equal equivalent. Filter gravel to be 10mm clean washed aggregate. Lay drainpipe in continuous lengths where possible with minimum 1:100 falls. Discharge pipes into stormwater system.

Where grades are not sufficient to carry water out of the landscape area adequately and safely, supply and install drainage sump/ to catch excess water.

Sumps are to be fitted with a heelguard no-slip grate and connected to the stormwater system. Refer to Hydraulic and Civil Engineer's drawings for drainage pit specifications and connections.

PLANTS

- NATSPEC shall apply to trees where Council requires this certification.
- Trees must meet AS 2303:2018 Tree Stock for Landscape Use
- Plants are to be good quality nursery stock from a NIASA Accredited nursery
- They shall be fundamentally free of pest and diseases, vigorous, well established, hardened off, of good form consistent with species or variety, not soft or forced with large healthy root systems with no evidence of having been restricted or damaged. Trees shall have a single leading shoot.
- Provide plants of a height and spread appropriate to the specified pot size and species.
- Mature tree stock shall be properly prepared for transport with adequate measures taken to protect against shock and wind damage.
- Ensure sequencing with site foreman to avoid delays planting mature tree stock.
- After installation they shall be thoroughly watered.
- Trees to be single-trunked canopy shade tree species able to attain a clear trunk height of 1800mm on maturity.

TURF

SUBGRADE PREPARATION:
Turfed areas shall be prepared initially by removing all deleterious material
Cultivate subgrade surface by thoroughly ripping to a minimum depth of 150mm before spreading topsoil unless otherwise directed (ie: no cultivation under trees to be retained)

SOIL:
Spread turf underlay topsoil to a minimum depth of 100mm unless otherwise directed. Proposed topsoil must comply with Australian Standards AS4419-2003 and described as 'Soil blend'.

TURF:
To be fundamentally free from weeds and disease or other deleterious substances.
- On road reserve: Use "Wintergreen"
- Within subject site: Use "Sir Walter"

INSTALLATION:
Turf shall be close turfed with staggered cross-joints and laid in straight lines, running perpendicular to the direction of slope (and/or parallel to contours).
Proposed topdressing soil to comply with Australian Standards AS4419-2003 and as described as 'Topdressing'.
All joints shall be filled with an approved topdress light soil or sand and the turf shall be lightly rolled.
Finished levels shall be 3mm below surrounding surface levels to allow for future top dressing. Allowance should be made for shrinkage and settling.
Turf shall be adequately watered once installed, refer Management Plan/s.
Ensure protection from trampling.
Lay turf within 36 hours of being cut.

FERTILISER:
Fertiliser to be applied to the turf at the rates and period of time from installation as recommended by the supplier. If no starter Fertiliser supplied by the supplier, we recommend:
Dynamic Lifter Turf Starter:
http://www.yates.com.au/products/fertilising/organic-based/dynamic-lifter-turf-starter/#tbCQXOZuFJZ01z1B.97
Lawn Builder™ Seed & Turf Starter Slow Release Lawn Fertiliser:
https://www.scottsaustralia.com.au/scotts-brands/lawn-builder/lawn-builder-slow-release-lawn-fertilisers/lawn-builder-seed-turf-starter-slow-release-lawn-fertiliser/

SOIL WETTING AGENT:
We recommend the application of a soil wetting agent wetting agent (ie: non biodegradable detergent not crystals) to stop hydrophobia if not already in the starter fertiliser supplied with the turf, at the rates recommended by the manufacturer:
- Scotts Hydraflow Wetta Soil
- Searle's Penetraide
- Plant of Health Soils Soaker

WEEDS, PESTS DISEASE MANAGEMENT:
Weeds are required to be removed by physical or chemical (non-residual Glyphosate or other herbicides) means. If chemical means, as per the manufacturer recommendations. Refer to the following reference for guideline on weeds, pest and disease management

REFERENCE:
http://thelawnguide.com.au

PLANTING BEDS

SUBGRADE PREPARATION:
Cultivate subgrade surface by thoroughly ripping to a minimum depth of 150mm before spreading topsoil.

TOPSOIL:
Spread topsoil to a minimum depth of 300mm unless otherwise directed. Proposed topsoil must comply with Australian Standards AS4419-2003 and described as 'Soil blend'.
Provide certification of soil types delivered to site, as per AS4419-2003.

PLANTS:
Mature tree stock shall be properly prepared for transport with adequate measures taken to protect against shock and wind damage.
Ensure sequencing with site foreman to avoid delays planting mature tree stock.

FERTILIZER:
Ensure soil nutrient and PH levels are suitable for specific plant species (ie. native or exotic species)
Apply slow release fertilizer to each plant as per manufacturer's recommended rates.
A slow or controlled release fertiliser organic or inorganic to be incorporated generally into the imported (or excavated / site topsoil). We recommend the following:

Inorganic Slow or Controlled Release fertilisers:
- Osmocote
- Nutricote
- Macrocote
- E-Scape PRO by eCo-Enviroment

Organic slow release:
- Dynamic Lifter
- Organic Link by Plant of Health

WETTING AGENT:
A wetting agent and / or soil ameliorant including a wetting agent is required to all mass planting beds:
- Scotts Hydraflow Wetta Soil
- Searle's Penetraide Plant of Health Soils Soaker
- Multipro by eCo-Enviroment

PLANTING:
To locations as shown on the plan and to the sizes and numbers as shown on the schedule.

ORGANIC MULCHING:
Proposed mulch must comply with Australian Standards AS4454-2003. 'Composts, soil conditioners and mulches'. Spread an even cover of Double Tub Ground Aged Forest Mulch to a minimum depth of 100mm entirely over planting bed areas where organic mulch is specified.
Rake smooth to finish flush with surround levels. Do not place in contact with stems of plants.
Any mulch used must be free of peanut shell or other irritant material.

GRAVEL

Provide 20mm Ø Blue Metal gravel or approved equivalent to the areas as indicated in the drawings, to a minimum depth of 100mm.

Ensure weed mat is installed over the subgrade prior to laying of gravel layer, to manufacturer's specification.

Gravel is subject to client approval.

CONCRETE GARDEN EDGE

Supply and install concrete edging in the locations and extents as shown on the drawings and as detailed.

Ensure construction joints at max 1800mm centres and/ or at changes of curvature/ direction.

Flush concrete edge – 100 x 100mm concrete edge with pencil round profile. Concrete edge is to finish flush with adjoining surfaces.

IRRIGATION CONDUITS

To the locations as indicated on the drawings. Locations can be adjusted by the builder if required (new information not previously aware of, more efficient layout).
All irrigation pipe work installed under pavements (road or other hard surface) shall be installed in an enveloper.
All envelopers used to encase irrigation pipes shall be 100mm PN9 PVC SWJ Pipe as standard unless otherwise approved.
Enveloper ends shall be sealed with duct tape prior to installation, to stop the ingress of soil & material from entering the enveloper.
Envelopers ends shall have the outer 50mm sealed with expanded foam after pipe work or electrical conduits have been installed, to stop the transportation of water and ingress of soil & material through the enveloper.
A stainless steel marker tag shall be used to easily identify location of envelopers ends. The tag shall be a minimum of 38mm diameter and 1.6mm thick. Marker tags shall be nailed, glued or set into the surface of the pavement and engraved with the word "Irrigation" and recorded on the As Constructed drawings.

IRRIGATION

Design and install an automatic irrigation system to water all landscaped areas within the property boundary unless otherwise shown on the plans.

STANDARDS, GUIDELINES, REGULATION AND AUTHORITIES:
All design and documentation, materials supplied and work carried out shall be in accordance with the relevant Australian Standards and/or industry guidelines. Queensland Parliamentary Acts and associated Regulations:

QUALIFIED PERSONNEL:
A Qualified Irrigation Installer shall be qualified and competent in all aspects of irrigation work, shall have at least 5 years demonstrated experience in the installation of commercial irrigation systems and;
Shall be conversant with relevant standards, guidelines, regulations and authorities and shall possess either:
(CII) Certified Irrigation Installer, issued by (IAL) Irrigation Australia Limited
(CIC) Certified Irrigation Contractor, issued by (IAL) Irrigation Australia Limited
(CID) Certified Irrigation Designer, issued by (IAL) Irrigation Australia Limited

BUILDER TO PROVIDE:
- RPZ valve (and/or water supply from tanks)
- Conduits
- GPO for Controller

GENERAL:
- Builder to supply a suitably sized RPZ. Typically 32mm is required as a minimum.
- Mainline to be a minimum of 32mm HDPE.
- Conduits are to be installed by the builder and are generally to be 100mm under hard surfaces unless otherwise advised by the civil engineer.
- Solenoid valves to have an isolating gate valve and be housed in a lockable valve box.
- Controller to be Hunter PRO-C (unless otherwise approved). Location to be co-ordinated with the builder.
- System to incorporate stream rotor nozzles on pop-up bodies. All pop-ups are to have articulated risers installed for ease of maintenance.
- Nozzles are to be set head to head spacings.
- Provide an as-built drawing on completion and provide training to the end user on the operation of the system.
- Provide a 12 month warranty on materials and labour.

PLANT ESTABLISHMENT / CONTINUING MAINTENANCE

Allow a 12 WEEK for Plant Establishment Period from Practical Completion to the satisfaction of the Landscape Architect.
- Maintain adequate watering regime
- Remove weed growth from all mass planting beds and turfed areas
- Keep landscape areas tidy and free of litter and debris
- Fertilise (as per the notes above)
- Weed control (as per the notes above)
- Prune planting, control pest and disease management (as per the notes above) to maintain healthy growth
- Replenish mulch material where necessary
- Replace dead / dying plant material
- Reinstate stakes, ties and marker stakes where necessary
- Reinstate erosion control matting and other erosion control measures as necessary
- Make good any disturbance to surfaces and mulch

Continue maintenance works beyond Plant Establishment Period as required.

MANAGEMENT PLAN/S:

The turfed areas shall be throughly watered on the day of turf installation and then as follows at the equivalent of 5l/m², including natural rainfall, or as required to maintain active healthy growth.

Weeks 1-3: Twice a week
Weeks 3-12: Once a week or as necessary

If no irrigation, apply the above rates to the mass planting beds. Watering to use rainwater tanks if possible.

SPECIAL NOTE

Accord particular diligence to the following prime items:

TOPSOIL QUALITY and SUBGRADE PREPARATION as specified.

PLANT QUANTITY: Use only consistently well nurtured nursery stock from an approved supplier. Check with Landscape Architect where species substitutions must be made.

MAINTENANCE: Ensure a continuing maintenance program, including weed/disease, fertilising, watering (but beware of over-watering) and replacement of ailing plant material.

GUARANTEE
Failure to adequately address these items, best practice and relevant Australian Standards WILL result in a sub-standard landscape outcome.

agla
ANDREW GOLD LANDSCAPE ARCHITECTURE

PO BOX 5220
MT GRAVATT EAST
QLD 4122

T 07 3420 0006
M 0405 389 243
E andrew@agla.com.au

ISSUE	DATE	REASON
C	24/09/26	AMENDMENTS AS REQUIRED
B	12/05/26	UPDATED SITE PLAN
A	04/09/25	SUBMISSION TO CoGCC

THIS DRAWING HAS BEEN PREPARED WITH ALL CARE FROM BASE INFORMATION AVAILABLE AT THE TIME OF PREPARATION. ALL EXISTING AND RETAINED ELEMENTS ARE SHOWN INDICATIVELY ONLY. THE LOCATION OF THESE ELEMENTS ARE BASED FROM SURVEY INFORMATION. ALL PLANS AND DETAILS ARE TO BE READ IN CONJUNCTION WITH ALL RELEVANT CONSULTANT'S DOCUMENTATION PACKAGES, INCLUDING (BUT NOT LIMITED TO) ARCHITECTURAL, CIVIL, STRUCTURAL, HYDRAULIC, ELECTRICAL, LIGHTING AND SIGNAGE DOCUMENTATION. ALL ABOVE AND BELOW GROUND SERVICE LOCATIONS ARE SHOWN INDICATIVELY. REFER TO THE RELEVANT ENGINEERS DRAWINGS AS REQUIRED. ALL DIMENSIONS ARE TO BE VERIFIED ON SITE.

PROPOSED INDUSTRIAL DEVELOPMENT
6 HOMESTEAD DRIVE, STAPYLTON

LANDSCAPE NOTES

JOB No.	DWG No.	ISSUE	DRAWN BY	CHECKED BY
25.219	001	C	CP / HF	AG

NOT FOR CONSTRUCTION

PLANTING SCHEDULE

The spacing of plants shown on plan have been derived as a compromise between growth rate, anticipated size, and the ability to provide a good vegetative cover within a reasonable space of time. **Quantities** indicated have been based on the spacing of individual plants appropriate to the available area for the particular species used; where this available area increases (or decreases) through the course of construction, quantities may also need to increase (or decrease) to maintain the plant spacings indicated on plan.

AGLA recommends early plant procurement to ensure species availability and minimum plant sizes.

CODE	BOTANICAL NAME	COMMON NAME	SIZE**	QUANTITY	SPACING	HEIGHT*	WIDTH*
TREES							
CUP ana	*Cupaniopsis anacardioides*	Tuckeroo	100L	6	as shown	15	10
TRI lau	*Tristaniopsis laurina* Luscious	Water Gum	100L	10	as shown	10	5
SHRUBS AND GROUNDCOVERS							
CAR mac	*Carissa macrocarpa*	Desert Star	200mm	43	0.8	1.2	1.2
JUN con	*Juniperus conferta*	Shore Juniper	140mm	28	1	0.5	3
JUN squ	*Juniperus squamata prostrata* Pingii	Prostrate Juniper	140mm	14	0.6	0.3	1
LIR EG	*Liriope muscari* Evergreen Giant	Liriope	140mm	243	0.5	0.8	0.8
LOM hys	*Lomandra hystrix*	Mat Rush	140mm	20	0.8	1.8	1.5
LOM lon	*Lomandra longifolia*	Mat Rush	140mm	168	0.8	1.2	1.2
RHA OP	*Rhapiolepsis indica* Oriental Pearl	Indian Hawthorn Hybrid	200mm	99	0.8	1	1
WES Z	*Westringia* Zena	Dwarf Rosemary	200mm	82	0.7	1	1
ZAM zam	*Zamioculcas zamiifolia*	Zanzibar Gem	200mm	82	0.4	0.8	0.5
SHRUBS AND GROUNDCOVERS (OUTSIDE NORTHERN AND WESTERN BOUNDARY FENCES)							
LIR EG	*Liriope muscari* Evergreen Giant	Liriope	140mm	69	0.5	0.8	0.8
LOM lon	*Lomandra longifolia*	Mat Rush	140mm	22	0.8	1.2	1.2

***HEIGHT AND WIDTH:**

Heights and widths as shown are at full maturation, indicative only and dependent on environmental and microclimatic factors

**** PLANT CONTAINER SIZE:**

100L	100 Litre container stock min
300mm	300mm dia minimum pot size
200mm	200mm dia minimum pot size
140mm	140mm dia minimum pot size

ROOT BALL SIZES

The general rule of thumb for planting is at least twice the width of the rootball and to the same depth. The corresponding dimensions to the plant container sizes are as follows. To obtain the planting hole width, simply multiply the diameter by two.

Plant container size	Diameter	Height
100L	520mm	560mm
300mm	300mm	270mm
200mm	200mm	190mm
140mm	140mm	140mm

MINIMUM STOCK SIZES

The recommended minimum plant size relative to the container size is as follows. Should the stem calliper of height of the tree relative to the container size be less than the figures shown, the tree should be rejected. Ensure minimum plant height at time of planting for the specified container stock unless otherwise agreed to by the landscape architect due to availability, species type and/or time of season.

Root ball volume	Height (above container)	Calliper (at 300mm)	Clean trunk height
100 litre	1.8 - 2.4 metres	50mm	1500mm
300mm	400 - 1000mm	NA	NA
200mm	200 - 600mm	NA	NA
140mm	100 - 400mm	NA	NA

The following is a guide, final plant sizes due to availability, species, type, and/or time of season.

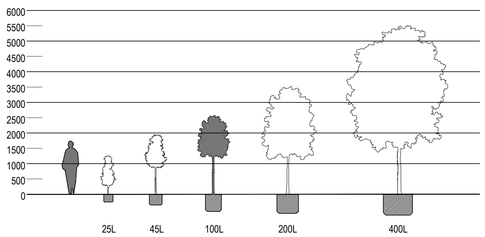

ROOTBALL SIZE PER CONTAINER

1 TYPICAL PLANT SIZE (ALONG WITH TYPICAL ROOTBALL SIZES) DIAGRAM

SCALE 1:100 @ A1

TREES



Cupaniopsis anacardioides
Tuckeroo



Tristaniopsis laurina Luscious
Water Gum

SHRUBS AND GROUNDCOVERS



Carissa macrocarpa
Desert Star



Juniperus conferta
Shore Juniper



Juniperus squamata prostrata Pingii
Prostrate Juniper



Liriope muscari Evergreen Giant
Liriope



Lomandra hystrix
Mat Rush



Lomandra longifolia
Mat Rush



Rhapiolepsis indica Oriental Pearl
Indian Hawthorn Hybrid



Westringia Zena
Dwarf Rosemary



Zamioculcas zamiifolia
Zanzibar Gem

ANDREW GOLD LANDSCAPE ARCHITECTURE

PO BOX 5220
MT GRAVATT EAST
QLD 4122

T 07 3420 0006
M 0405 389 243
E andrew@agla.com.au

ISSUE	DATE	REASON
C	24/09/26	AMENDMENTS AS REQUIRED
B	12/05/26	UPDATED SITE PLAN
A	04/09/25	SUBMISSION TO CoGCC

THIS DRAWING HAS BEEN PREPARED WITH ALL CARE FROM BASE INFORMATION AVAILABLE AT THE TIME OF PREPARATION. ALL EXISTING AND RETAINED ELEMENTS ARE SHOWN INDICATIVELY ONLY. THE LOCATION OF THESE ELEMENTS ARE BASED FROM SURVEY INFORMATION. ALL PLANS AND DETAILS ARE TO BE READ IN CONJUNCTION WITH ALL RELEVANT CONSULTANT'S DOCUMENTATION PACKAGES, INCLUDING (BUT NOT LIMITED TO) ARCHITECTURAL, CIVIL, STRUCTURAL, HYDRAULIC, ELECTRICAL, LIGHTING AND SIGNAGE DOCUMENTATION. ALL ABOVE AND BELOW GROUND SERVICE LOCATIONS ARE SHOWN INDICATIVELY. REFER TO THE RELEVANT ENGINEERS DRAWINGS AS REQUIRED. ALL DIMENSIONS ARE TO BE VERIFIED ON SITE.

PROPOSED INDUSTRIAL DEVELOPMENT
6 HOMESTEAD DRIVE, STAPYLTON

PLANTING SCHEDULE & IMAGES

JOB No.	DWG No.	ISSUE	DRAWN BY	CHECKED BY
25.219	002	C	CP / HF	AG

NOT FOR CONSTRUCTION

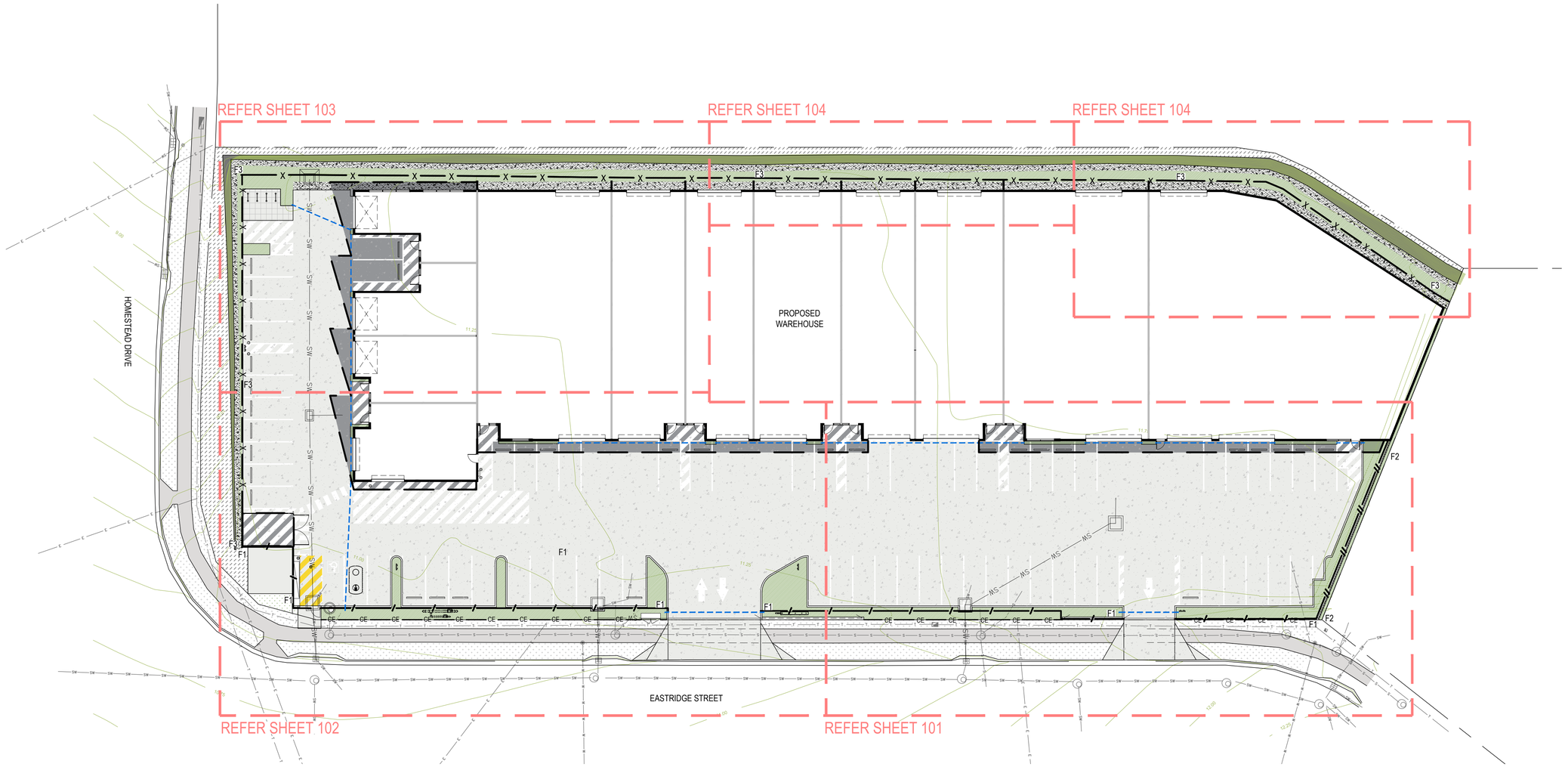

agla

ANDREW GOLD LANDSCAPE ARCHITECTURE

PO BOX 5220
MT GRAVATT EAST
QLD 4122

T 07 3420 0006
M 0405 389 243
E andrew@agla.com.au

LEGEND

- PROPOSED TURFED AREAS — Refer Landscape Notes and Detail
- EXISTING TURFED AREAS — Make good if damaged. Refer Landscape Notes
- EXISTING MASS PLANTING — To be retained
- GARDEN BEDS — Refer Landscape Plans
- PROPOSED HARDSTAND — Refer Architectural drawings
- PROPOSED GRAVEL AREA — Refer Landscape Notes and Detail
- EXISTING HARDSTAND — As taken from Survey drawings
- BUILDING / ROOF OVER — Refer Architectural drawings
- PROPERTY BOUNDARY — As taken from Survey drawings
- EXISTING CONTOURS — As taken from Survey drawings
- F1 — PROPOSED SCREEN FENCE — Refer Architectural drawings
- F2 — PROPOSED SECURITY FENCE — 2000mm high chainwire fence
- X F3 — EXISTING PALISADE FENCE — As taken from Survey drawings
- EXISTING SANDSTONE RETAINING WALL — As taken from Survey drawings
- CE — PROPOSED CONCRETE GARDEN EDGE — Refer Landscape Notes and Detail
- PROPOSED IRRIGATION CONDUITS — Refer Landscape Notes
- S — EXISTING SEWER — As taken from Survey drawings
- SW — PROPOSED / EXISTING STORMWATER — As taken from Engineering / Survey drawings
- W — EXISTING WATER LINE — As taken from Survey drawings
- E — EXISTING UNDERGROUND POWER — As taken from Survey drawings

ISSUE	DATE	REASON
C	24/09/26	AMENDMENTS AS REQUIRED
B	12/05/26	UPDATED SITE PLAN
A	04/09/25	SUBMISSION TO CoGCC

THIS DRAWING HAS BEEN PREPARED WITH ALL CARE FROM BASE INFORMATION AVAILABLE AT THE TIME OF PREPARATION. ALL EXISTING AND RETAINED ELEMENTS ARE SHOWN INDICATIVELY ONLY. THE LOCATION OF THESE ELEMENTS ARE BASED FROM SURVEY INFORMATION. ALL PLANS AND DETAILS ARE TO BE READ IN CONJUNCTION WITH ALL RELEVANT CONSULTANT'S DOCUMENTATION PACKAGES, INCLUDING (BUT NOT LIMITED TO) ARCHITECTURAL, CIVIL, STRUCTURAL, HYDRAULIC, ELECTRICAL, LIGHTING AND SIGNAGE DOCUMENTATION. ALL ABOVE AND BELOW GROUND SERVICE LOCATIONS ARE SHOWN INDICATIVELY. REFER TO THE RELEVANT ENGINEERS DRAWINGS AS REQUIRED. ALL DIMENSIONS ARE TO BE VERIFIED ON SITE.

GRAPHIC SCALE (m) 1:250@ A1

0 5 12.5

PROPOSED INDUSTRIAL DEVELOPMENT

6 HOMESTEAD DRIVE, STAPYLTON

OVERALL LANDSCAPE PLAN

JOB No.	DWG No.	ISSUE	DRAWN BY	CHECKED BY
25.219	100	C	CP / HF	AG

NOT FOR CONSTRUCTION

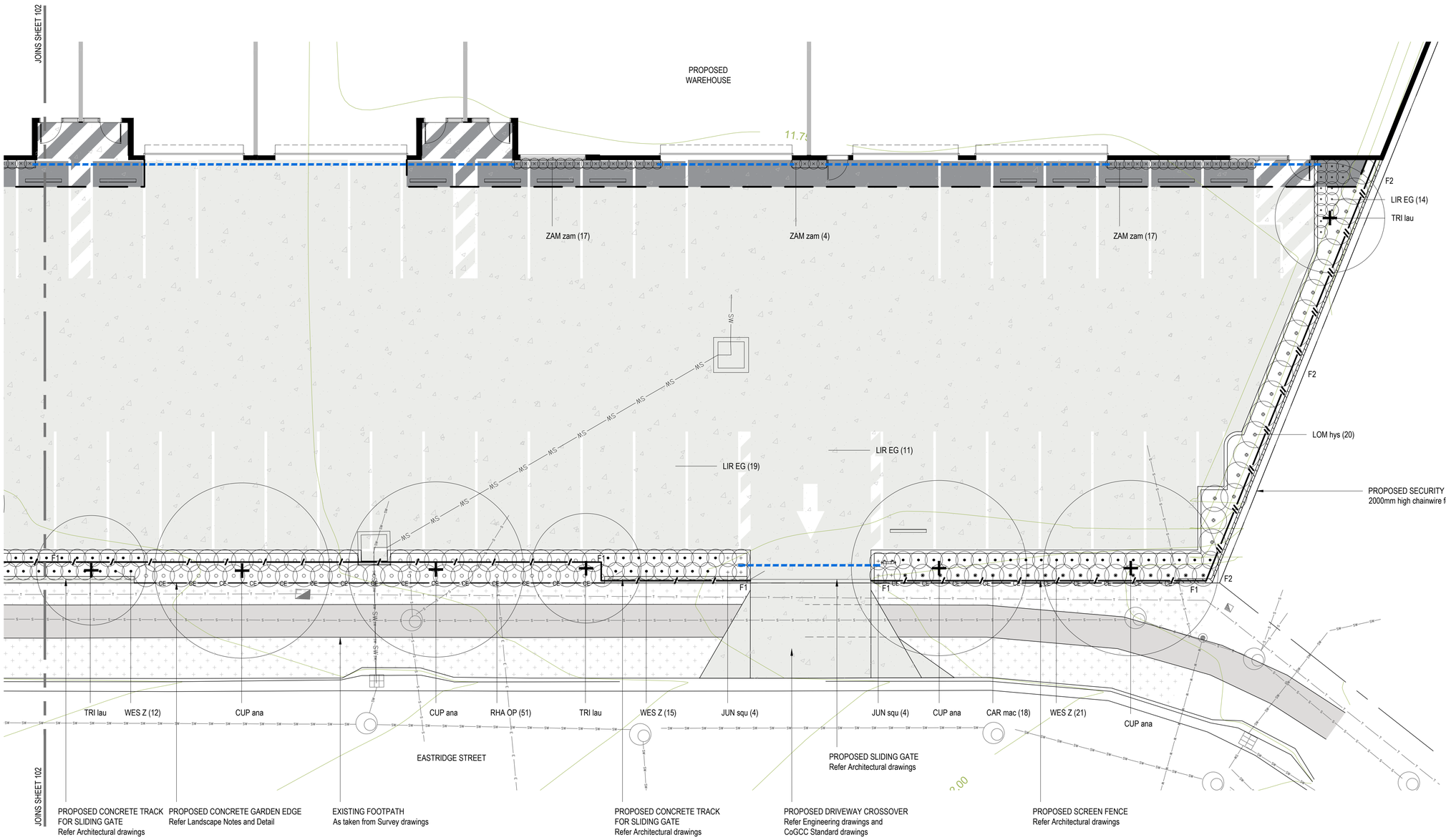

ANDREW GOLD LANDSCAPE ARCHITECTURE

PO BOX 5220
MT GRAVATT EAST
QLD 4122

T 07 3420 0006
M 0405 389 243
E andrew@agla.com.au

LEGEND

- EXISTING TURFED AREAS — Make good if damaged. Refer Landscape Notes
- PROPOSED HARDSTAND — Refer Architectural drawings
- EXISTING HARDSTAND — As taken from Survey drawings
- BUILDING / ROOF OVER — Refer Architectural drawings
- PROPERTY BOUNDARY — As taken from Survey drawings
- EXISTING CONTOURS — As taken from Survey drawings
- F1 — PROPOSED SCREEN FENCE — Refer Architectural drawings
- F2 — PROPOSED SECURITY FENCE — 2000mm high chainwire fence
- CE — PROPOSED CONCRETE GARDEN EDGE — Refer Landscape Notes and Detail
- \+ — PROPOSED SHADE / SCREEN TREES — Refer Planting Schedule
- PROPOSED SHRUBS / GROUNDCOVERS — Refer Planting Schedule
- PROPOSED IRRIGATION CONDUITS — Refer Landscape Notes
- T — EXISTING TELSTRA — As taken from Survey drawings
- S — EXISTING SEWER — As taken from Survey drawings
- SW — PROPOSED / EXISTING STORMWATER — As taken from Engineering / Survey drawings
- W — EXISTING WATER LINE — As taken from Survey drawings
- E — EXISTING UNDERGROUND POWER — As taken from Survey drawings

ISSUE	DATE	REASON
C	24/09/26	AMENDMENTS AS REQUIRED
B	12/05/26	UPDATED SITE PLAN
A	04/09/25	SUBMISSION TO CoGCC

THIS DRAWING HAS BEEN PREPARED WITH ALL CARE FROM BASE INFORMATION AVAILABLE AT THE TIME OF PREPARATION. ALL EXISTING AND RETAINED ELEMENTS ARE SHOWN INDICATIVELY ONLY. THE LOCATION OF THESE ELEMENTS ARE BASED FROM SURVEY INFORMATION. ALL PLANS AND DETAILS ARE TO BE READ IN CONJUNCTION WITH ALL RELEVANT CONSULTANT'S DOCUMENTATION PACKAGES, INCLUDING (BUT NOT LIMITED TO) ARCHITECTURAL, CIVIL, STRUCTURAL, HYDRAULIC, ELECTRICAL, LIGHTING AND SIGNAGE DOCUMENTATION. ALL ABOVE AND BELOW GROUND SERVICE LOCATIONS ARE SHOWN INDICATIVELY. REFER TO THE RELEVANT ENGINEERS DRAWINGS AS REQUIRED. ALL DIMENSIONS ARE TO BE VERIFIED ON SITE.

GRAPHIC SCALE (m) 1:100@ A1

0 1 5

PROPOSED INDUSTRIAL DEVELOPMENT
6 HOMESTEAD DRIVE, STAPYLTON

LANDSCAPE PLAN

JOB No.	DWG No.	ISSUE	DRAWN BY	CHECKED BY
25.219	101	C	CP / HF	AG

NOT FOR CONSTRUCTION

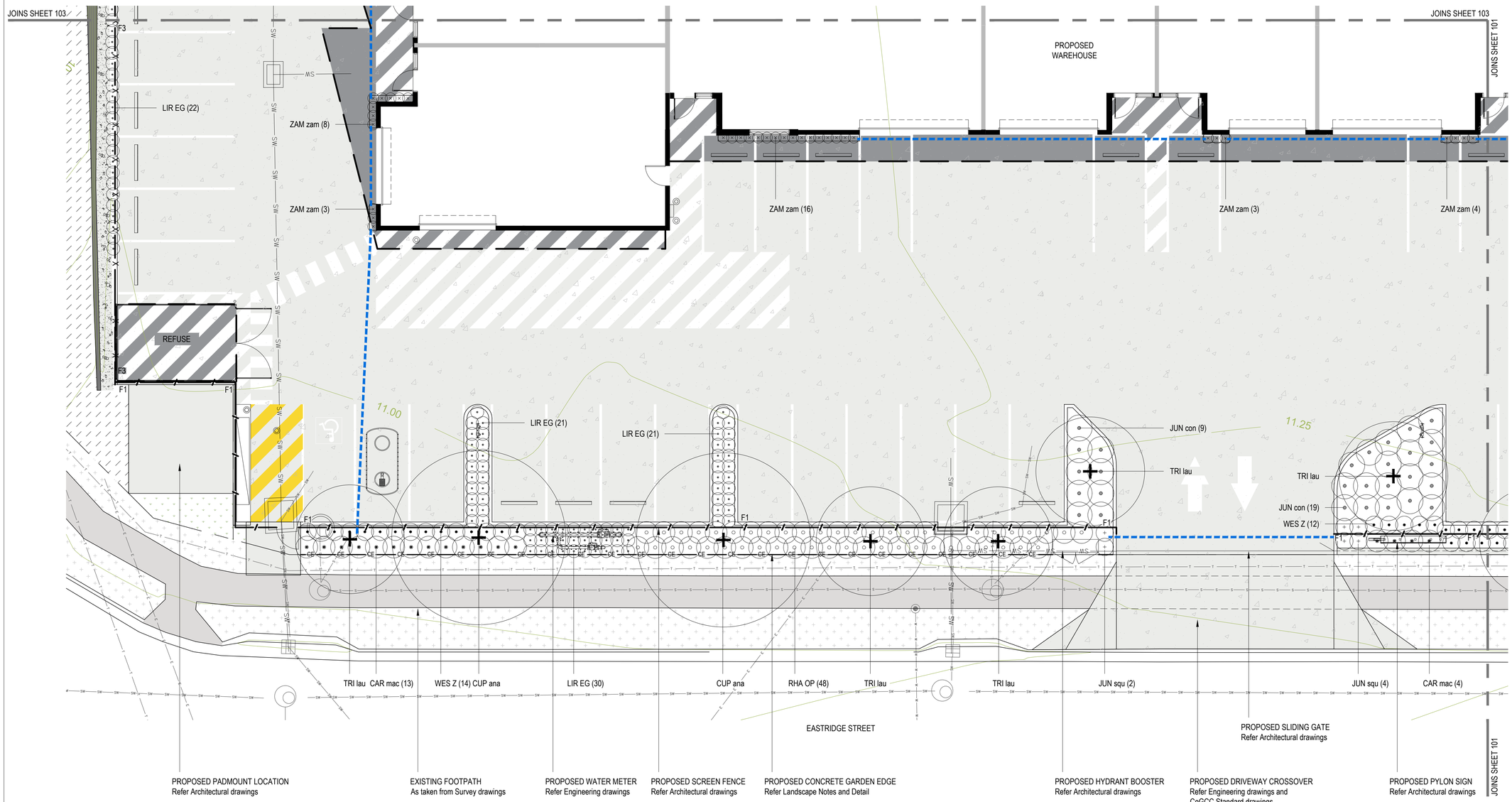

ANDREW GOLD LANDSCAPE ARCHITECTURE

PO BOX 5220
MT GRAVATT EAST
QLD 4122

T 07 3420 0006
M 0405 389 243
E andrew@agla.com.au

LEGEND

- PROPOSED TURFED AREAS — Refer Landscape Notes and Detail
- EXISTING TURFED AREAS — Make good if damaged. Refer Landscape Notes
- EXISTING MASS PLANTING — To be retained
- PROPOSED HARDSTAND — Refer Architectural drawings
- EXISTING HARDSTAND — As taken from Survey drawings
- BUILDING / ROOF OVER — Refer Architectural drawings
- PROPERTY BOUNDARY — As taken from Survey drawings
- EXISTING CONTOURS — As taken from Survey drawings
- F1 PROPOSED SCREEN FENCE — Refer Architectural drawings
- F3 EXISTING PALISADE FENCE — As taken from Survey drawings
- CE PROPOSED CONCRETE GARDEN EDGE — Refer Landscape Notes and Detail
- PROPOSED SHADE / SCREEN TREES — Refer Planting Schedule
- PROPOSED SHRUBS / GROUNDCOVERS — Refer Planting Schedule
- PROPOSED IRRIGATION CONDUITS — Refer Landscape Notes
- T EXISTING TELSTRA — As taken from Survey drawings
- S EXISTING SEWER — As taken from Survey drawings
- SW PROPOSED / EXISTING STORMWATER — As taken from Engineering / Survey drawings
- W EXISTING WATER LINE — As taken from Survey drawings
- E EXISTING UNDERGROUND POWER — As taken from Survey drawings

ISSUE	DATE	REASON
C	24/09/26	AMENDMENTS AS REQUIRED
B	12/05/26	UPDATED SITE PLAN
A	04/09/25	SUBMISSION TO CoGCC

THIS DRAWING HAS BEEN PREPARED WITH ALL CARE FROM BASE INFORMATION AVAILABLE AT THE TIME OF PREPARATION. ALL EXISTING AND RETAINED ELEMENTS ARE SHOWN INDICATIVELY ONLY. THE LOCATION OF THESE ELEMENTS ARE BASED FROM SURVEY INFORMATION. ALL PLANS AND DETAILS ARE TO BE READ IN CONJUNCTION WITH ALL RELEVANT CONSULTANT'S DOCUMENTATION PACKAGES, INCLUDING (BUT NOT LIMITED TO) ARCHITECTURAL, CIVIL, STRUCTURAL, HYDRAULIC, ELECTRICAL, LIGHTING AND SIGNAGE DOCUMENTATION. ALL ABOVE AND BELOW GROUND SERVICE LOCATIONS ARE SHOWN INDICATIVELY. REFER TO THE RELEVANT ENGINEERS DRAWINGS AS REQUIRED. ALL DIMENSIONS ARE TO BE VERIFIED ON SITE.

GRAPHIC SCALE (m) 1:100@ A1

0 1 5

PROPOSED INDUSTRIAL DEVELOPMENT
6 HOMESTEAD DRIVE, STAPYLTON

LANDSCAPE PLAN

JOB No.	DWG No.	ISSUE	DRAWN BY	CHECKED BY
25.219	102	C	CP / HF	AG

NOT FOR CONSTRUCTION

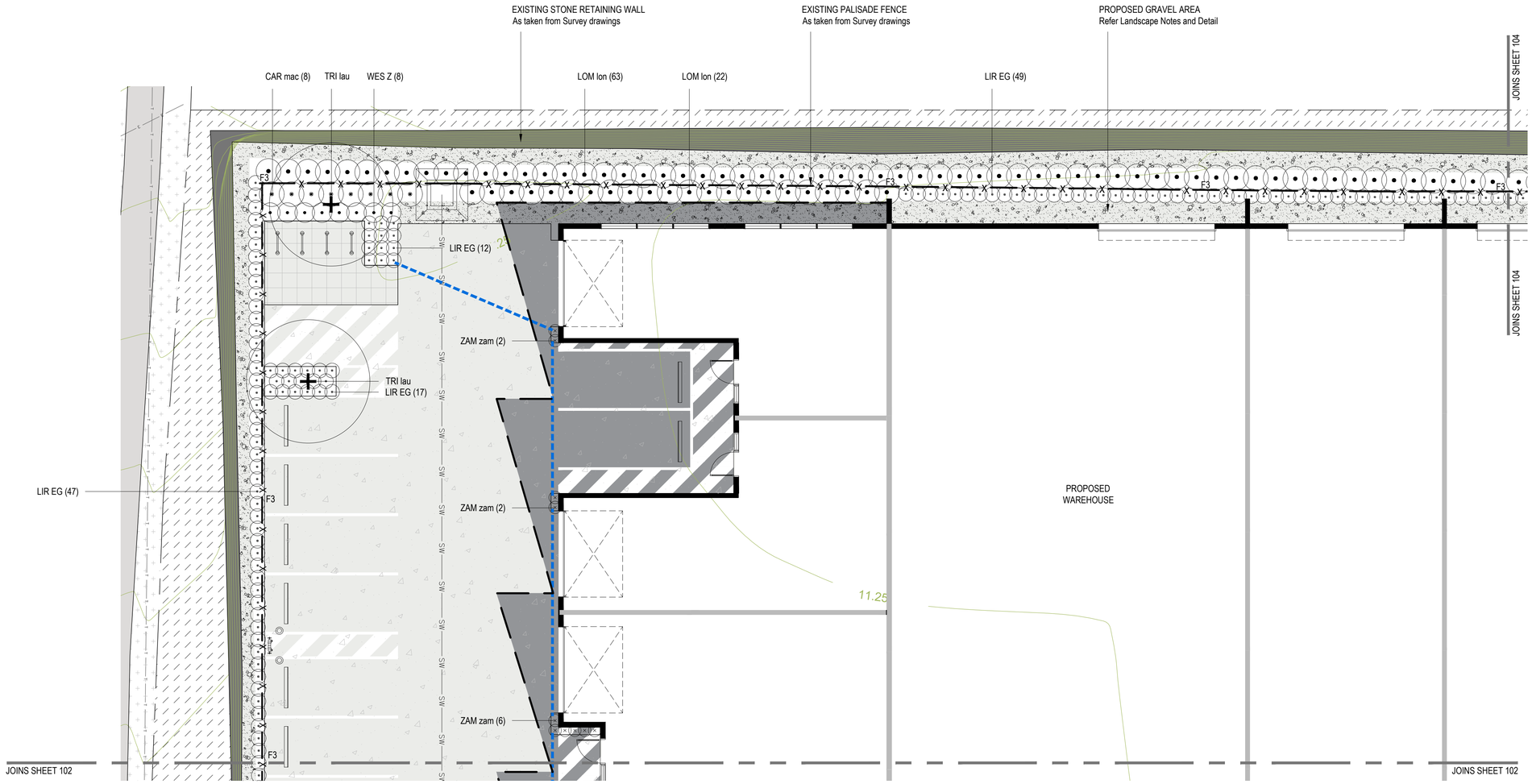

ANDREW GOLD LANDSCAPE ARCHITECTURE

PO BOX 5220
MT GRAVATT EAST
QLD 4122

T 07 3420 0006
M 0405 389 243
E andrew@agla.com.au

LEGEND

- EXISTING MASS PLANTING — To be retained
- PROPOSED HARDSTAND — Refer Architectural drawings
- PROPOSED GRAVEL AREA — Refer Landscape Notes and Detail
- BUILDING / ROOF OVER — Refer Architectural drawings
- PROPERTY BOUNDARY — As taken from Survey drawings
- EXISTING CONTOURS — As taken from Survey drawings
- EXISTING PALISADE FENCE — As taken from Survey drawings
- EXISTING STONE RETAINING WALL — As taken from Survey drawings
- PROPOSED SHADE / SCREEN TREES — Refer Planting Schedule
- PROPOSED SHRUBS / GROUNDCOVERS — Refer Planting Schedule
- PROPOSED IRRIGATION CONDUITS — Refer Landscape Notes
- PROPOSED / EXISTING STORMWATER — As taken from Engineering / Survey drawings

ISSUE	DATE	REASON
C	24/09/26	AMENDMENTS AS REQUIRED
B	12/05/26	UPDATED SITE PLAN
A	04/09/25	SUBMISSION TO CoGCC

THIS DRAWING HAS BEEN PREPARED WITH ALL CARE FROM BASE INFORMATION AVAILABLE AT THE TIME OF PREPARATION. ALL EXISTING AND RETAINED ELEMENTS ARE SHOWN INDICATIVELY ONLY. THE LOCATION OF THESE ELEMENTS ARE BASED FROM SURVEY INFORMATION. ALL PLANS AND DETAILS ARE TO BE READ IN CONJUNCTION WITH ALL RELEVANT CONSULTANT'S DOCUMENTATION PACKAGES, INCLUDING (BUT NOT LIMITED TO) ARCHITECTURAL, CIVIL, STRUCTURAL, HYDRAULIC, ELECTRICAL, LIGHTING AND SIGNAGE DOCUMENTATION. ALL ABOVE AND BELOW GROUND SERVICE LOCATIONS ARE SHOWN INDICATIVELY. REFER TO THE RELEVANT ENGINEERS DRAWINGS AS REQUIRED. ALL DIMENSIONS ARE TO BE VERIFIED ON SITE.

GRAPHIC SCALE (m) 1:100@ A1

0 1 5

PROPOSED INDUSTRIAL DEVELOPMENT
6 HOMESTEAD DRIVE, STAPYLTON

LANDSCAPE PLAN

JOB No.	DWG No.	ISSUE	DRAWN BY	CHECKED BY
25.219	103	C	CP / HF	AG

NOT FOR CONSTRUCTION

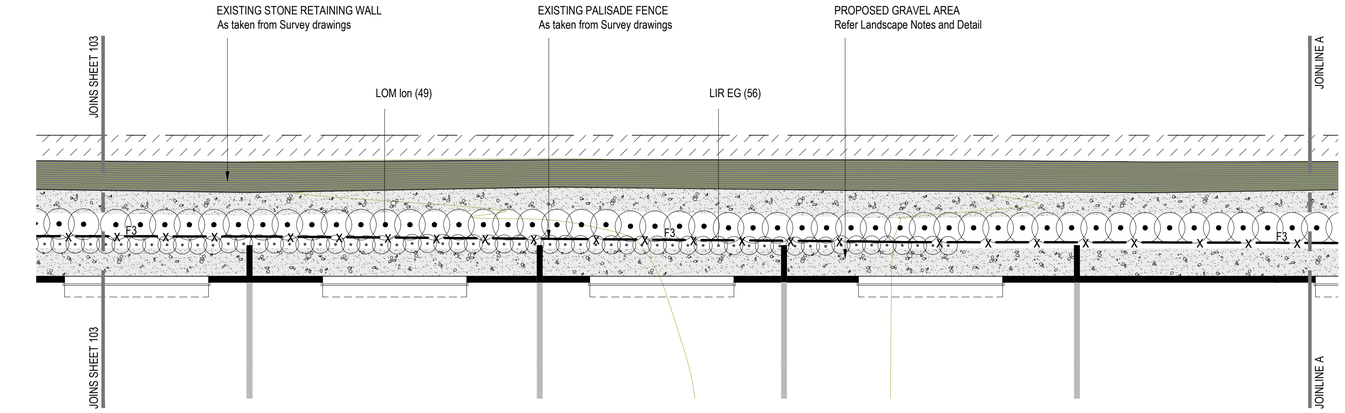

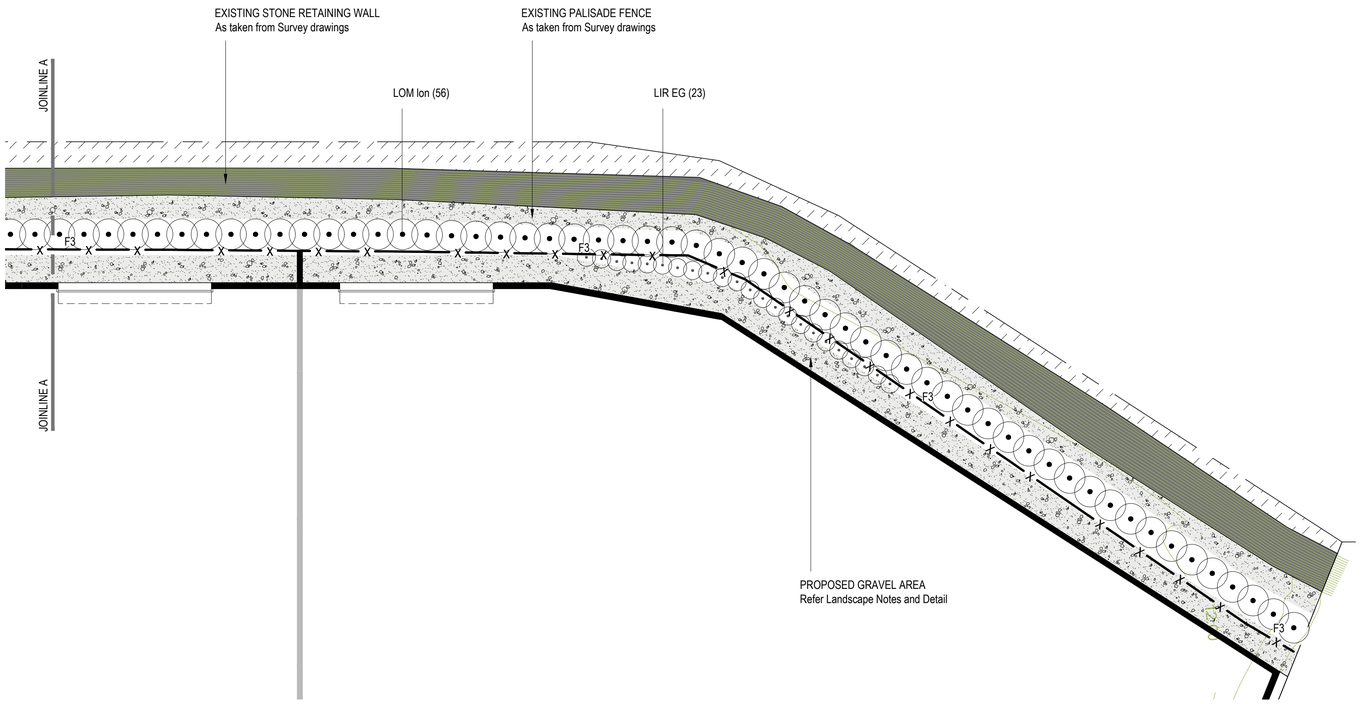

agla

ANDREW GOLD LANDSCAPE ARCHITECTURE

PO BOX 5220
MT GRAVATT EAST
QLD 4122

T 07 3420 0006
M 0405 389 243
E andrew@agla.com.au

LEGEND

- EXISTING MASS PLANTING — To be retained
- PROPOSED GRAVEL AREA — Refer Landscape Notes and Detail
- PROPERTY BOUNDARY — As taken from Survey drawings
- EXISTING CONTOURS — As taken from Survey drawings
- EXISTING PALISADE FENCE — As taken from Survey drawings
- EXISTING STONE RETAINING WALL — As taken from Survey drawings
- PROPOSED SHRUBS / GROUNDCOVERS — Refer Planting Schedule

ISSUE	DATE	REASON
C	24/09/26	AMENDMENTS AS REQUIRED
B	12/05/26	UPDATED SITE PLAN
A	04/09/25	SUBMISSION TO CoGCC

THIS DRAWING HAS BEEN PREPARED WITH ALL CARE FROM BASE INFORMATION AVAILABLE AT THE TIME OF PREPARATION. ALL EXISTING AND RETAINED ELEMENTS ARE SHOWN INDICATIVELY ONLY. THE LOCATION OF THESE ELEMENTS ARE BASED FROM SURVEY INFORMATION. ALL PLANS AND DETAILS ARE TO BE READ IN CONJUNCTION WITH ALL RELEVANT CONSULTANT'S DOCUMENTATION PACKAGES, INCLUDING (BUT NOT LIMITED TO) ARCHITECTURAL, CIVIL, STRUCTURAL, HYDRAULIC, ELECTRICAL, LIGHTING AND SIGNAGE DOCUMENTATION. ALL ABOVE AND BELOW GROUND SERVICE LOCATIONS ARE SHOWN INDICATIVELY. REFER TO THE RELEVANT ENGINEERS DRAWINGS AS REQUIRED. ALL DIMENSIONS ARE TO BE VERIFIED ON SITE.

GRAPHIC SCALE (m) 1:100@ A1

0 1 5

PROPOSED INDUSTRIAL DEVELOPMENT
6 HOMESTEAD DRIVE, STAPYLTON

LANDSCAPE PLAN

JOB No.	DWG No.	ISSUE	DRAWN BY	CHECKED BY
25.219	104	C	CP / HF	AG

NOT FOR CONSTRUCTION

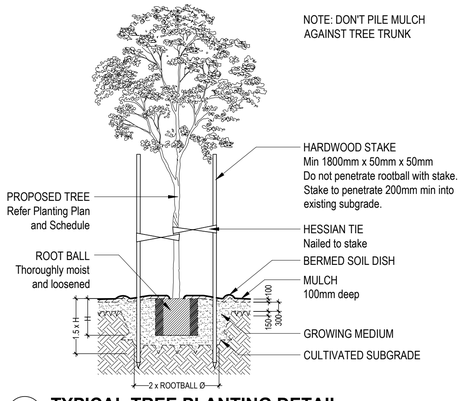

1 TYPICAL TREE PLANTING DETAIL
SECTION 1:100 @ A1

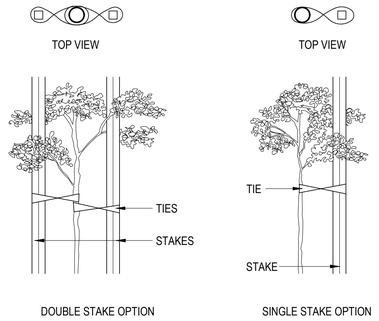

2 TYPICAL TREE STAKING DETAIL
SECTION NOT TO SCALE

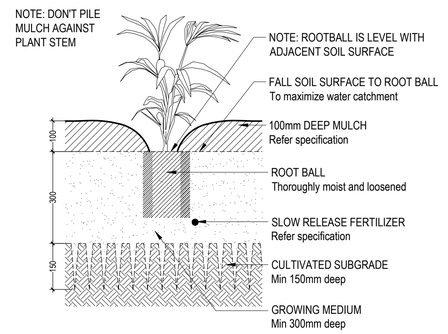

3 TYPICAL SHRUB / GROUNDCOVER PLANTING DETAIL
SECTION 1:10 @ A1

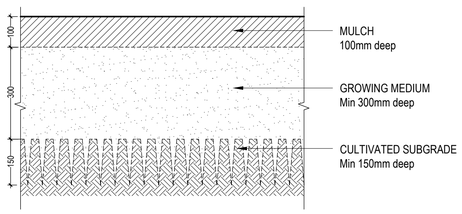

4 TYPICAL GARDEN BED DETAIL
SECTION 1:10 @ A1

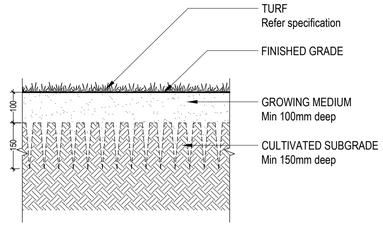

5 TYPICAL TURF PLANTING DETAIL
SECTION 1:10 @ A1

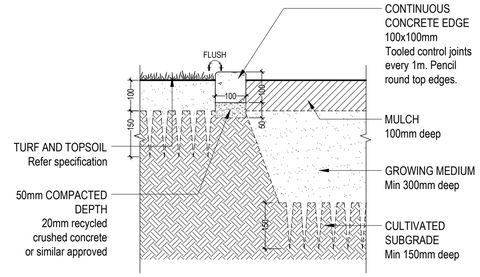

6 CONCRETE EDGE DETAIL
SECTION 1:10 @ A1

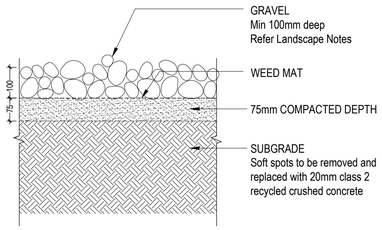

7 GRAVEL DETAIL
SECTION 1:10 @ A1

ANDREW GOLD LANDSCAPE ARCHITECTURE

PO BOX 5220
MT GRAVATT EAST
QLD 4122

T 07 3420 0006
M 0405 389 243
E andrew@agla.com.au

ISSUE	DATE	REASON
C	24/09/26	AMENDMENTS AS REQUIRED
B	12/05/26	UPDATED SITE PLAN
A	04/09/25	SUBMISSION TO CoGCC

THIS DRAWING HAS BEEN PREPARED WITH ALL CARE FROM BASE INFORMATION AVAILABLE AT THE TIME OF PREPARATION. ALL EXISTING AND RETAINED ELEMENTS ARE SHOWN INDICATIVELY ONLY. THE LOCATION OF THESE ELEMENTS ARE BASED FROM SURVEY INFORMATION. ALL PLANS AND DETAILS ARE TO BE READ IN CONJUNCTION WITH ALL RELEVANT CONSULTANT'S DOCUMENTATION PACKAGES, INCLUDING (BUT NOT LIMITED TO) ARCHITECTURAL, CIVIL, STRUCTURAL, HYDRAULIC, ELECTRICAL, LIGHTING AND SIGNAGE DOCUMENTATION. ALL ABOVE AND BELOW GROUND SERVICE LOCATIONS ARE SHOWN INDICATIVELY. REFER TO THE RELEVANT ENGINEERS DRAWINGS AS REQUIRED. ALL DIMENSIONS ARE TO BE VERIFIED ON SITE.

PROPOSED INDUSTRIAL DEVELOPMENT
6 HOMESTEAD DRIVE, STAPYLTON

LANDSCAPE DETAILS

JOB No.	DWG No.	ISSUE	DRAWN BY	CHECKED BY
25.219	200	C	CP / HF	AG

NOT FOR CONSTRUCTION