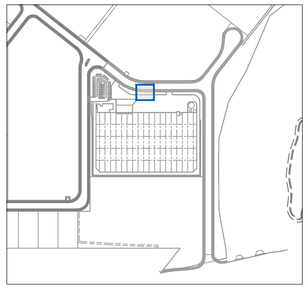

KEY PLAN
SCALE: N.T.S

LIVE WORKS SCHEDULE – WATER					
No	DESCRIPTION	DIA MAIN	ESL	IL	DEPTH TO INVERT (ESL)
1(A)	ISOLATE EXISTING 150MM DIAMETER POTABLE WATERMAIN. REMOVE EXISTING END CAP OFF DICL TEE AND CONNECT LEAD IN FOR METER ASSEMBLY.	150mm DICL PN35	17.831m	14.731m	3.100m

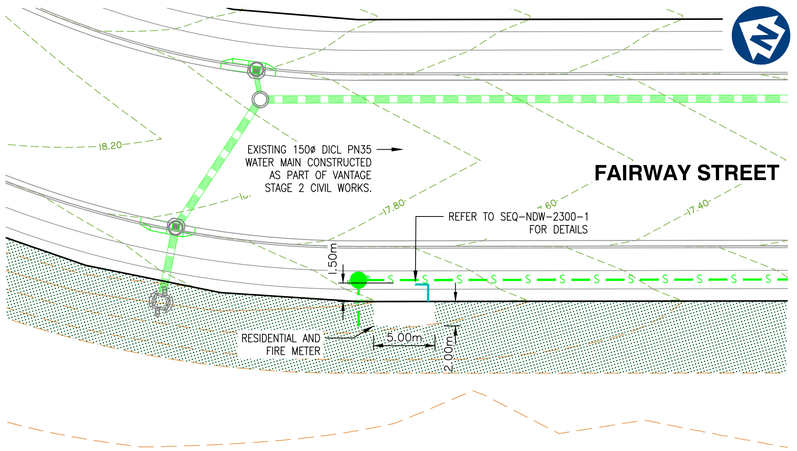

TYPICAL WATER METER ARRANGEMENT PLAN
SCALE 1:250

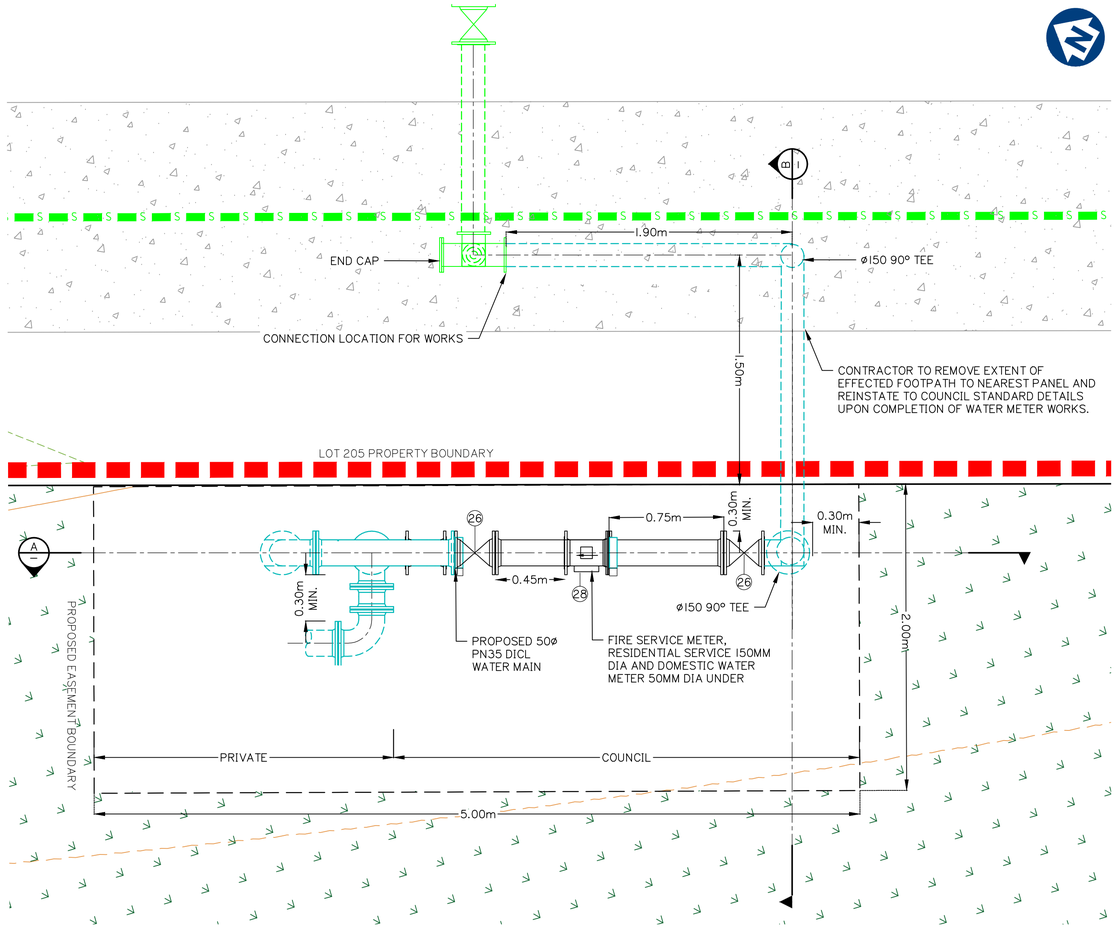

DETAIL METER ARRANGEMENT PLAN
SCALE 1:20

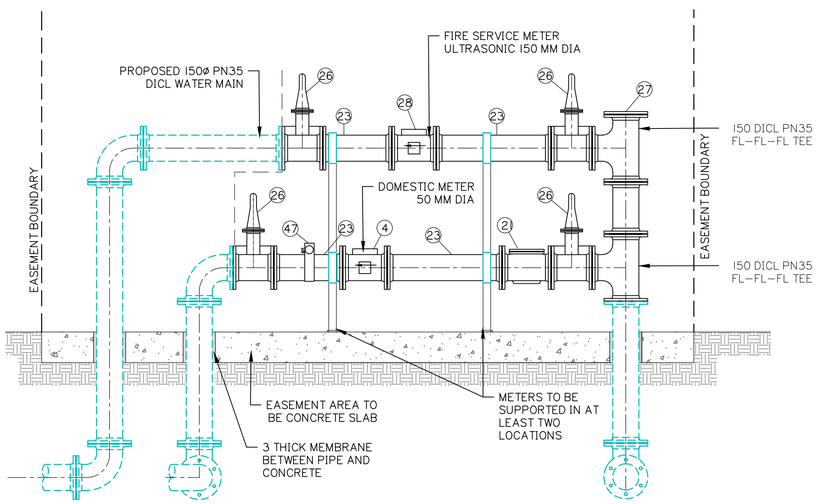

SECTION A – LOT 205 FIRE AND WATER METER
SCALE 1:20

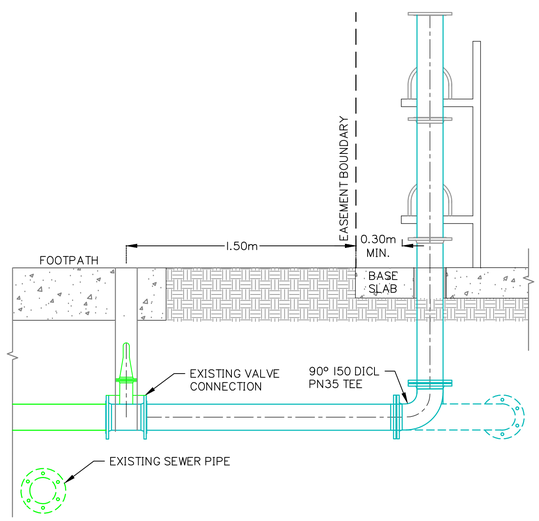

SECTION B – LOT 205 FIRE AND WATER METER
SCALE 1:20

WATER FITTING SCHEDULE	
No	DESCRIPTION
4	DN150 RESIDENTIAL WATER METER
21	DN150 DIRT BOX/STRAINER
23	DN150 DICL PN35 PIPE
26	DN150 RESILIENT SEATED GATE VALVE
27	DN150 BLANK FLANGE
28	DN150 ELECTRO-MAG FLOW METER
47	DN150 TEST PORT

NOTE:
CONTRACTOR TO CONFIRM LOCATIONS AND LEVELS OF EXISTING SERVICES PRIOR TO COMMENCEMENT OF WORKS AND NOTIFY SUPERINTENDENT IF DIFFERENT FROM THOSE SHOWN.

0 0.4 0.8 1.2 1.6m
1:20 (A1) 1:40 (A3)

WATER METER PLAN AND DETAIL

gassman development perspectives
est 1985
planning | environment | landscape | engineering | survey
T: 3807 3333 | F:3287 5461 | www.gassman.com.au
Gold Coast | 76 Business Street, Yatala QLD | PO Box 392, Beenleigh 4207

Client:
HCA QUEENSLAND PTY. LTD.

Project:
LOT 205
WATER METER OPW

Site Address:
LOT 205 FAIRWAY STREET
STAPYLTON QLD 4207

RPD:

Lot:	FUTURE 205
Plan:	SP316137
Local Authority:	CITY OF GOLD COAST
Level Datum:	AHD
Meridian:	-
PSM:	-
RL:	-

ISSUED FOR APPROVAL
NOT FOR CONSTRUCTION

©2012 Gassman Development Perspectives
All rights reserved. No part of this document may be reproduced or transmitted in any form or by any means, electronic, mechanical, photocopying, recording, or otherwise, without the written permission of Gassman Development Perspectives.

THIS DRAWING IS INTENDED TO BE PRINTED IN COLOUR. ALL DRAWINGS ARE TO BE READ IN CONJUNCTION WITH GENERAL NOTES.

Drawing Title:
WATER METER PLAN AND DETAIL

Rev	Date	Description	DRN	CHK
A	15/12/22	ISSUED FOR APPROVAL	TPG	MG

DIMENSIONS IN METRES EXCEPT WHERE SHOWN OTHERWISE. A1 UNREDUCED
CULVERT AND PIPE SIZES IN MILLIMERES A3 REDUCED

SCALE: 1:250
0 5 10 15 20m
1:250 (A1) 1:500 (A3)

PROJECT NORTH POINT

Project No. 6097

Designed: JH	Drafted: TPG
Approved:	MG
RPEQ	16939
Signed:	
Date:	15/12/2022
Drawing No: 6097 ENG WM 001	Revision A

G:\Projects\6097\ENGINEERING\Acad\CIVIL WORKS\WATER METER\6097 ENG WM 001.dwg